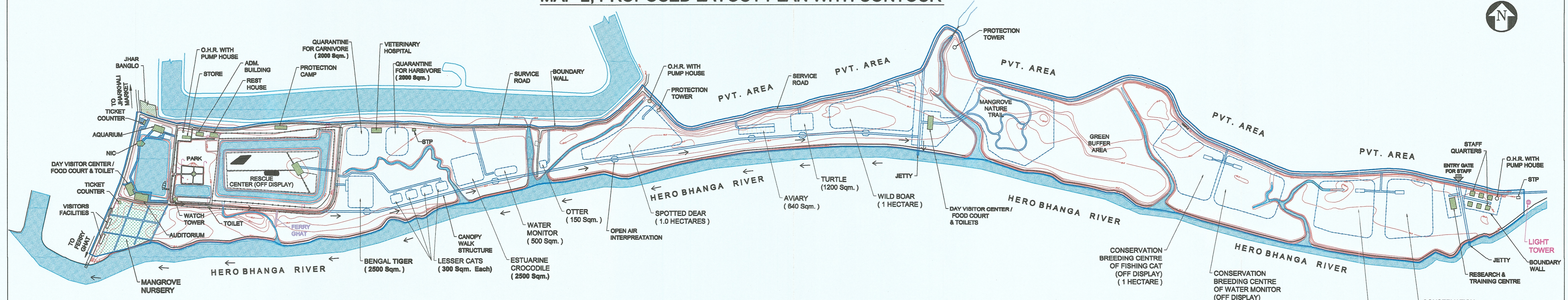


# SUNDARBAN WILD ANIMALS PARK , REVISED MASTER LAYOUT PLAN

## MAP-2, PROPOSED LAYOUT PLAN WITH CONTOUR



The Master (Layout) Plan of the Sundarban Wild Animal Park, Jharkhali, West Bengal was approved by the Central Zoo Authority in its 30<sup>th</sup> Meeting held on 28<sup>th</sup> September, 2017 vide agenda item No. 7 based on recommendation of the Technical Committee of the CZA in its 84<sup>th</sup> meeting held on 19<sup>th</sup> September, 2017 vide agenda No.4(8) and on receipt of compliance subject to condition that the Conservation Breeding Centre shall be off-display.

  
**Dr. D. N. Singh, IFS**  
 Member Secretary  
 Central Zoo Authority  
 Ministry of Environment, Forest & Climate Change  
 Govt. of India, New Delhi-110003


LEGEND		
1.	ZOO BOUNDARY	
2.	BLACK TOP ROAD	
3.	VISITORS ROAD	
4.	SERVICE ROAD	
5.	SERVICE GATE	
6.	WATER BODY	
7.	LAMP POST	
8.	QUARTER	
9.	ENCLOSURE	


\* VISITOR TRAIL THROUGH RIVER CRUISE

- NOTES**
1. THE CO-ORDINATES OF STN-1 SITUATED ON ROAD NEAR ENTRANCE OF JHAR BANGLA HAVE CONSIDERED AS 10000.00,10000.00(N, E)
  2. ALL LEVELS HAVE TAKEN W. R. T TOP OF BLACK TOP ROAD (STN-1) HAVE CONSIDERED AS 100.00M
  3. ALL DIMENSIONS ARE IN METER.
  4. THE SURVEY HAVE ORIENTED W. R. T TO MAGNETIC NORTH AND THE BEARING TAKEN AT FIRST STN

  
 Member Secretary  
 West Bengal Zoo Authority

ZOO AREA - 40.46 HECTARES (99.98 ACRES)

  
 Sub - Assistant Engineer  
 West Bengal Zoo Authority

  
 Chief Engineer  
 West Bengal Zoo Authority

OWNER: WEST BENGAL ZOO AUTHORITY				
KB-10, 2ND. FLOOR, SECTOR- III, SALT LAKE CITY, KOLKATA-700 086				
PROJECT: SUNDARBAN WILD ANIMALS PARK				
JHARKHALI, DIST.- SOUTH 24 PARGANAS, WEST BENGAL				
TITLE: MASTER LAYOUT PLAN WITH CONTOUR		SCALE: 1:3500		
		DATE: 24.01.17		
APPROVED BY:	DRAWN BY:	DRG. NO.:	SHEET:	REV:
-	A. K. KHAN	WBZA/DE/D6/MLP/CON	1 OF 1	0